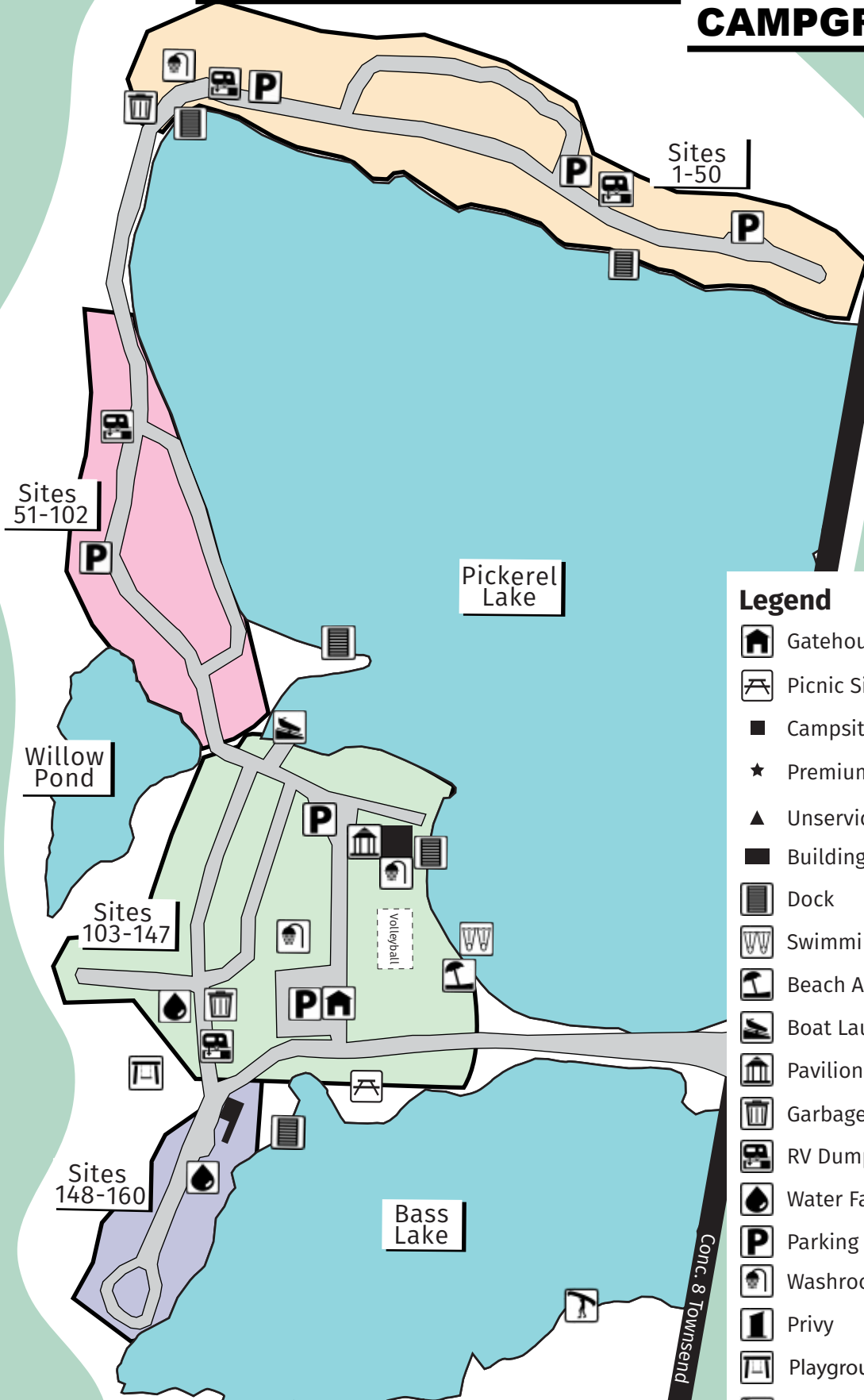


# WATERFORD CONSERVATION AREA CAMPGROUND MAP






















Map not drawn to scale - use as general guide

**Legend** N

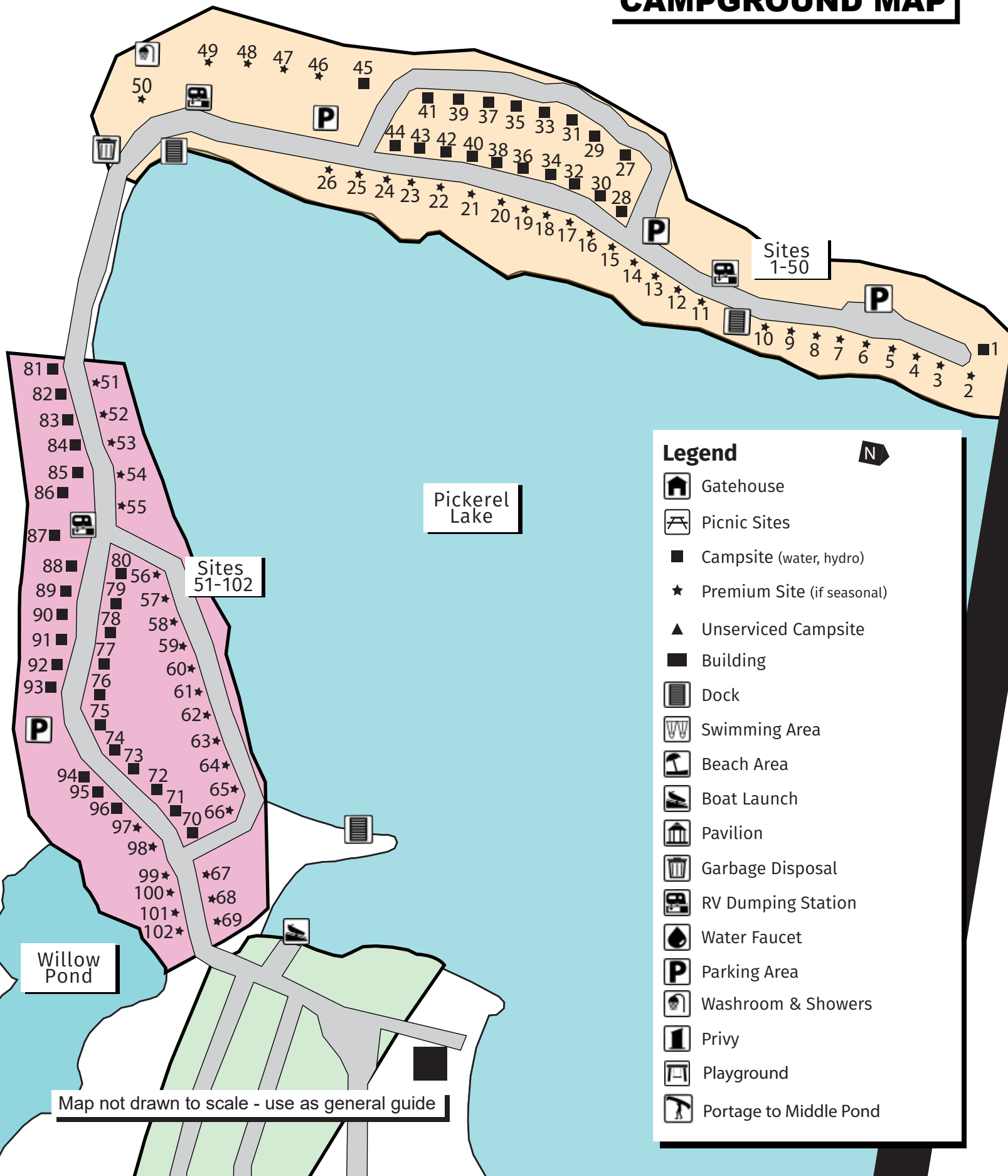
- Gatehouse
- Picnic Sites
- Campsite (water, hydro)
- Premium Site (if seasonal)
- Unserviced Campsite
- Building
- Dock
- Swimming Area
- Beach Area
- Boat Launch
- Pavilion
- Garbage Disposal
- RV Dumping Station
- Water Faucet
- Parking Area
- Washroom & Showers
- Privy
- Playground
- Portage to Middle Pond



**Legend**

-  Gatehouse
-  Picnic Sites
-  Campsite (water, hydro)
-  Premium Site (if seasonal)
-  Unserviced Campsite
-  Building
-  Dock
-  Swimming Area
-  Beach Area
-  Boat Launch
-  Pavilion
-  Garbage Disposal
-  RV Dumping Station
-  Water Faucet
-  Parking Area
-  Washroom & Showers
-  Privy
-  Playground
-  Portage to Middle Pond

# WATERFORD CONSERVATION AREA CAMPGROUND MAP



### Legend

N

- Gatehouse
- Picnic Sites
- Campsite (water, hydro)
- Premium Site (if seasonal)
- Unserviced Campsite
- Building
- Dock
- Swimming Area
- Beach Area
- Boat Launch
- Pavilion
- Garbage Disposal
- RV Dumping Station
- Water Faucet
- Parking Area
- Washroom & Showers
- Privy
- Playground
- Portage to Middle Pond

Map not drawn to scale - use as general guide