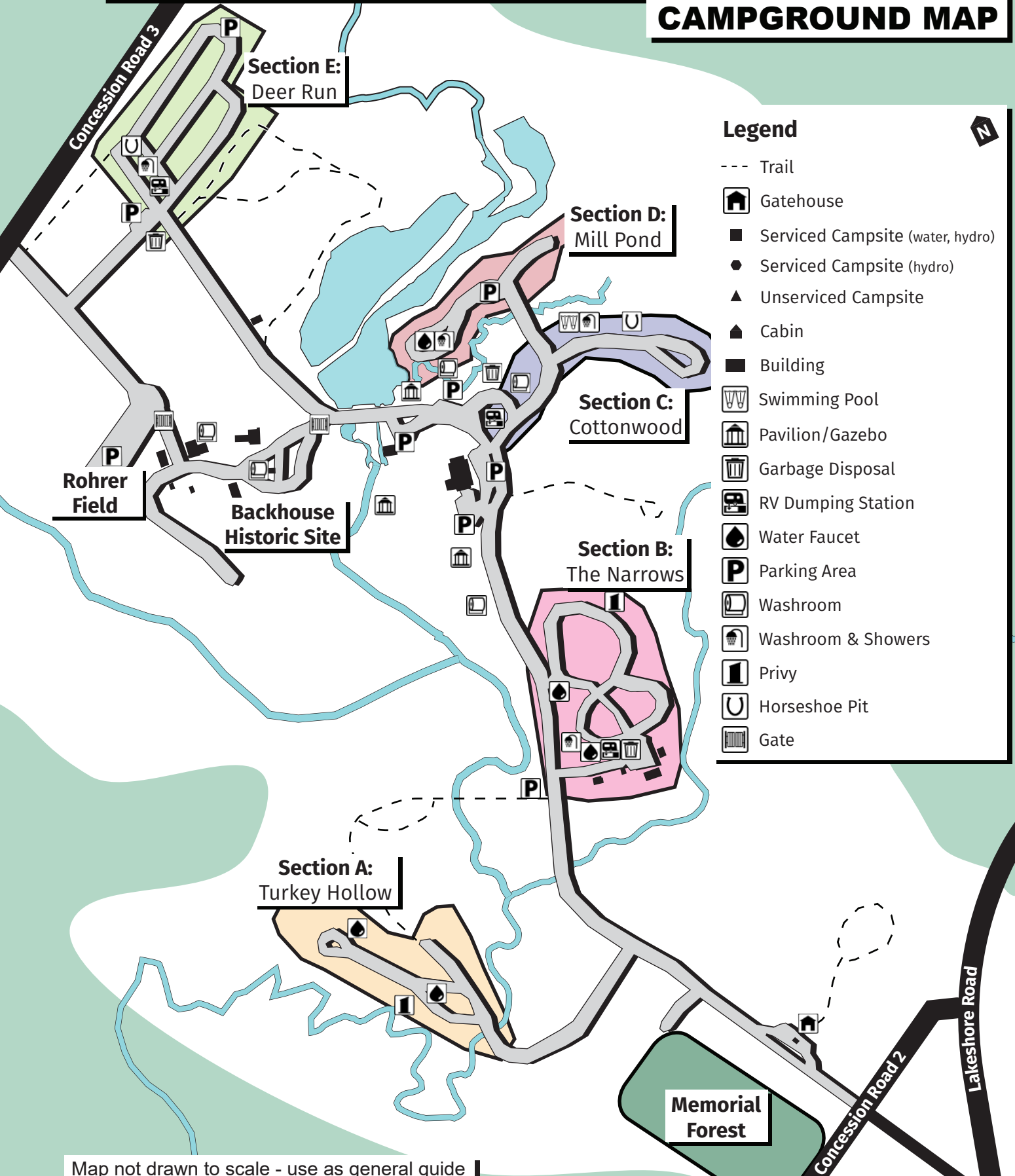


BACKUS HERITAGE CONSERVATION AREA CAMPGROUND MAP

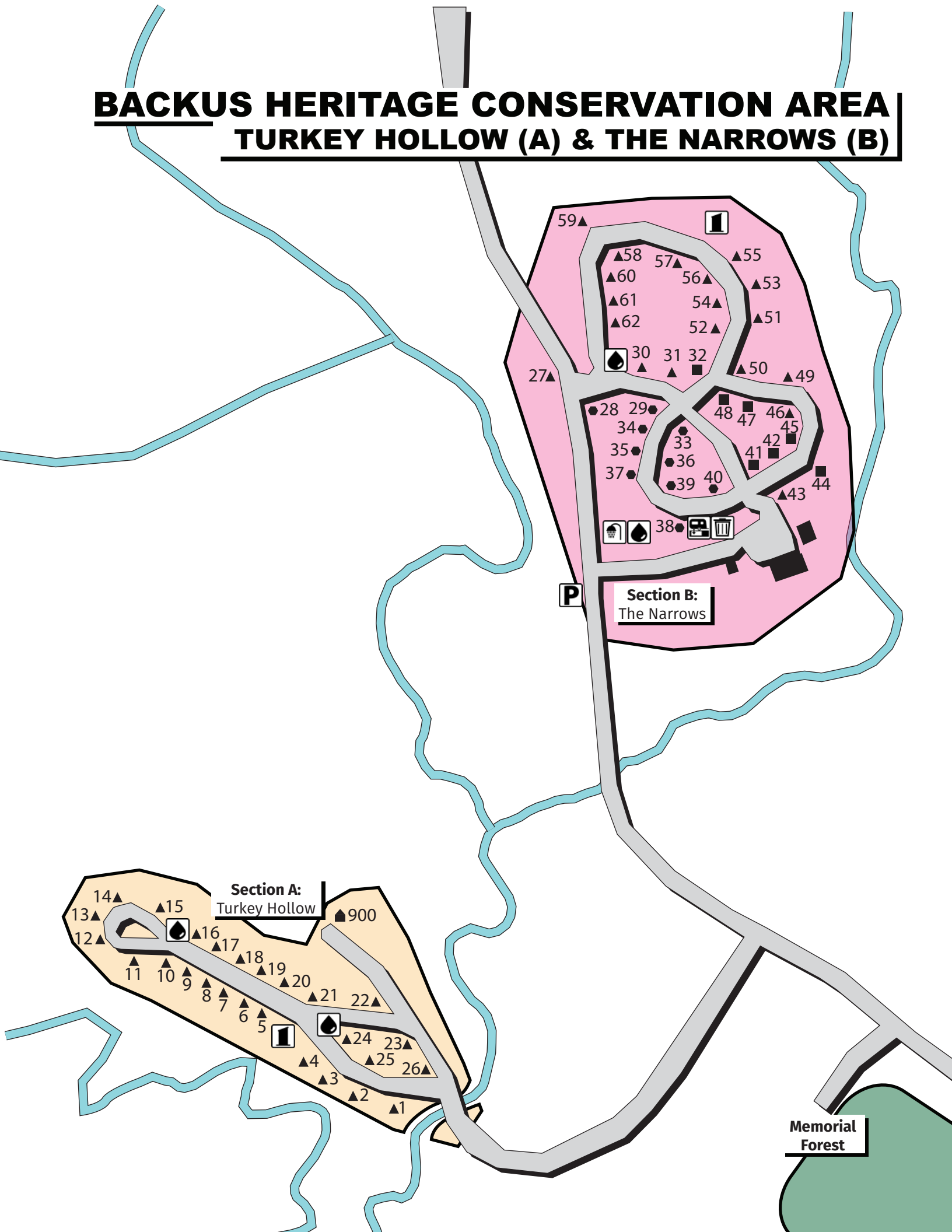


Legend

- Trail
- Gatehouse
- Serviced Campsite (water, hydro)
- Serviced Campsite (hydro)
- Unserviced Campsite
- Cabin
- Building
- Swimming Pool
- Pavilion/Gazebo
- Garbage Disposal
- RV Dumping Station
- Water Faucet
- Parking Area
- Washroom
- Washroom & Showers
- Privy
- Horseshoe Pit
- Gate

Map not drawn to scale - use as general guide

BACKUS HERITAGE CONSERVATION AREA TURKEY HOLLOW (A) & THE NARROWS (B)



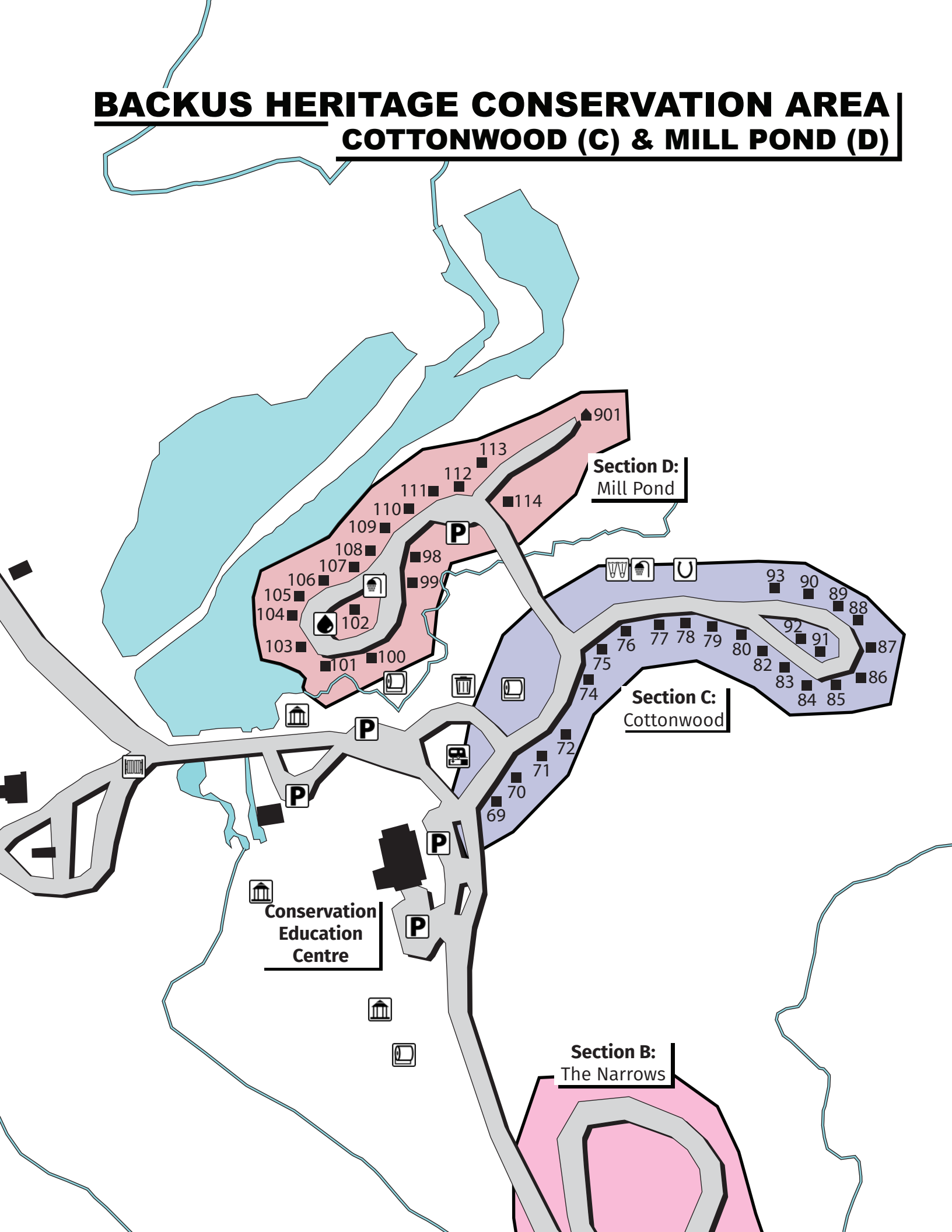
Section A:
Turkey Hollow

Section B:
The Narrows

**Memorial
Forest**

BACKUS HERITAGE CONSERVATION AREA

COTTONWOOD (C) & MILL POND (D)




















BACKUS HERITAGE CONSERVATION AREA

DEER RUN (E)

Concession Road 3

Section E:
Deer Run

Legend

- Trail
-  Gatehouse
-  Serviced Campsite (water, hydro)
-  Serviced Campsite (hydro)
-  Unserviced Campsite
-  Cabin
-  Building
-  Swimming Pool
-  Pavilion/Gazebo
-  Garbage Disposal
-  RV Dumping Station
-  Water Faucet
-  Parking Area
-  Washroom
-  Washroom & Showers
-  Privy
-  Horseshoe Pit
-  Gate



Rohrer Field

Backhouse Homestead

Backhouse Historic Site

Map not drawn to scale - use as general guide

